US Army Corps of Engineers

# Hurricane NoName Projected Damage Areas

## Landfall Expected In About 23 Hours

**For Planning Purposes Only!**

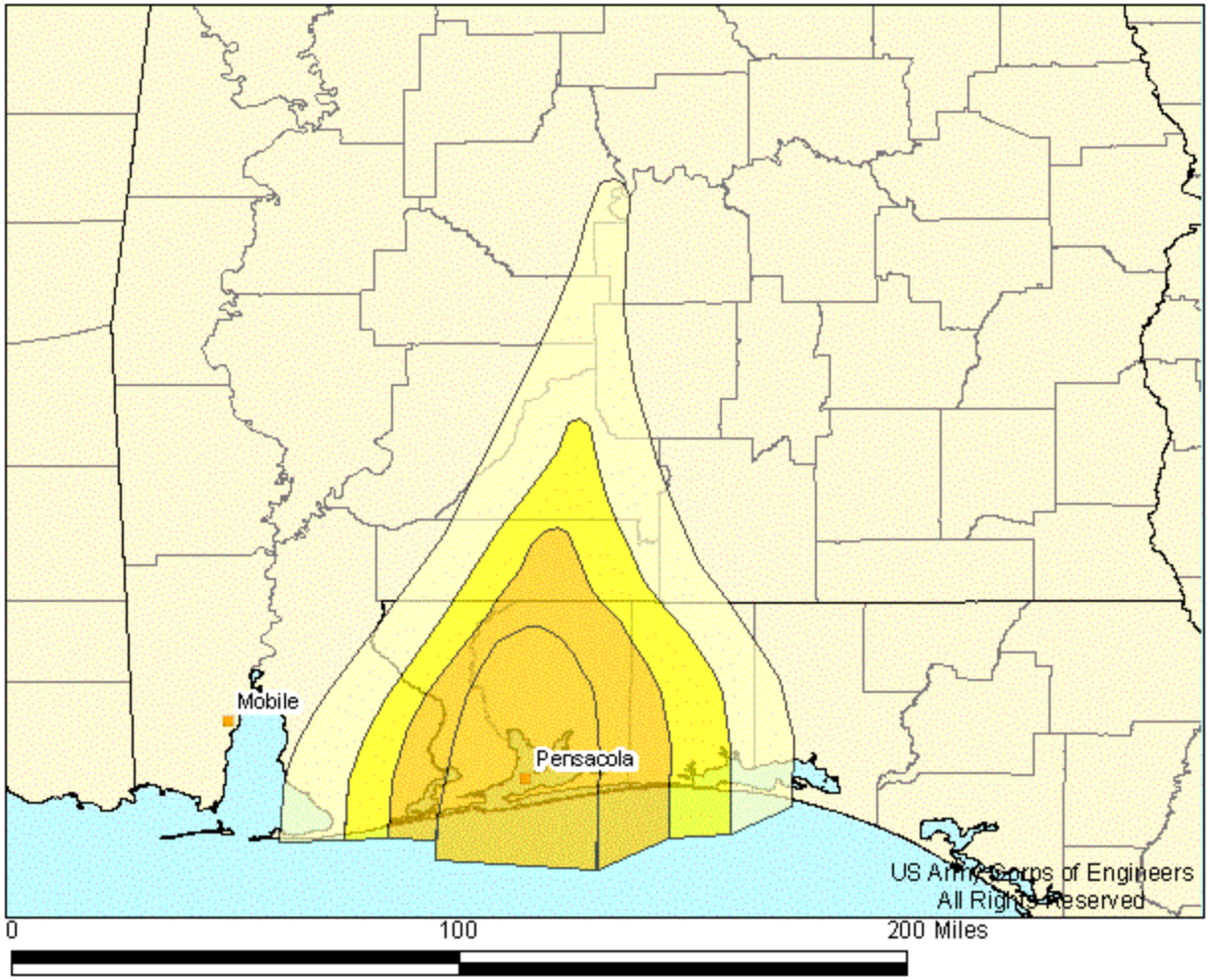


### *Post Landfall Projected Damage Areas*

This model is based on a Category 2 storm making landfall near Pensacola, FL.

**Projected Damage Areas**

- CAT 0-type damage
- CAT 1-type damage
- CAT 2-type damage
- CAT 3-type damage
- CAT 4-type damage
- CAT 5-type damage

Information provided on this page displays a Category 2 storm making landfall near Pensacola, FL. These projections are based on information from the NHC (1400 EDT 08/28/2008) forecast.

Details about this model may be obtained at http://www.englink.usace.army.mil or contact Louisville District staff at DLL-CELRL-GIS@usace.army.mil

| Hurricane NoName Projected Damage Areas | |
|---|---|
| **Generated By:** Siemsen, LRL 1430 EDT 08/28/2008 | |
| **Sources:** HURREVAC LRL-DEBRIS | Page 1 of 13 |

US Army Corps of Engineers

# Hurricane NoName Debris Model

## Landfall Expected In About 23 Hours

**For Planning Purposes Only!**

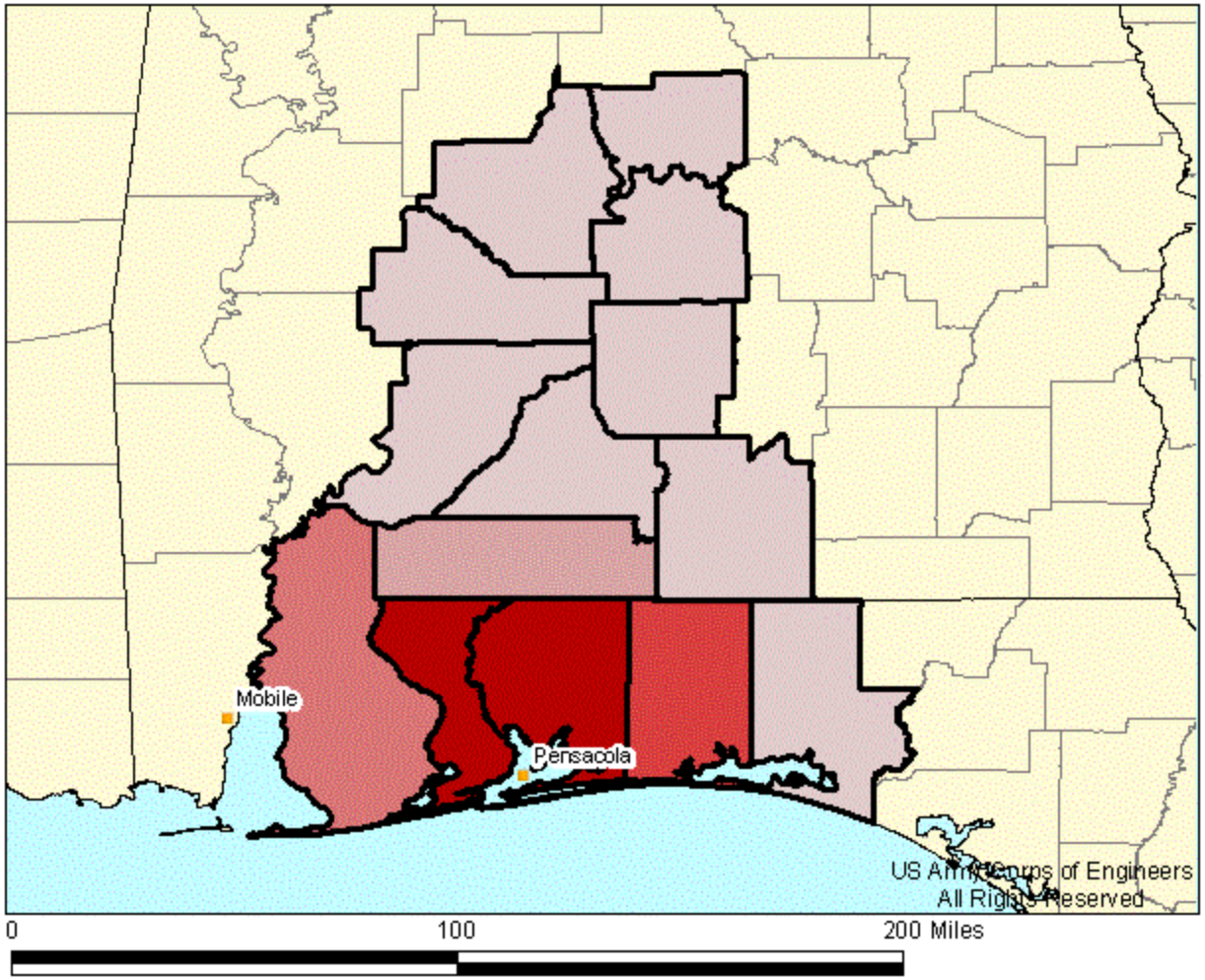


### *Post Landfall Debris Model Results*

Florida - 8,191,000 Yards
Alabama - 603,000 Yards

*Model results per County on following page*

This model is based on a Category 2 storm making landfall near Pensacola, FL.

**Debris**

- < 100,000 cubic yards
- 100,000 - 249,999 cubic yards
- 250,000 - 499,999 cubic yards
- 500,000 - 999,999 cubic yards
- >1,000,000 cubic yards

Information provided on this page displays a Category 2 storm making landfall near Pensacola, FL. These projections are based on information from the NHC (1400 EDT 08/28/2008) forecast. The amount of debris forecasted is possible total volume, not necessarily the volume that may need to be removed with Federal funds, but does not include volume that may be covered by private insurance. Debris volume may include storm surge generated debris.

Details about this model may be obtained at http://www.englink.usace.army.mil
or contact Louisville District staff at DLL-CELRL-GIS@usace.army.mil

| Hurricane NoName Debris Model | |
|---|---|
| **Generated By:** Siemsen, LRL 1430 EDT 08/28/2008 | |
| **Sources:** HURREVAC LRL-DEBRIS | Page 2 of 13 |

US Army Corps of Engineers

# Hurricane NoName Debris Model

## Landfall Expected In About 23 Hours

**For Planning Purposes Only!**

| State | Yards per State | County | Yards per County |
|---|---|---|---|
| Alabama | | Autauga County | < 1,000 |
| | | Baldwin County | 386,000 |
| | | Butler County | 7,000 |
| | | Conecuh County | 40,000 |
| | | Covington County | 5,000 |
| | | Dallas County | 4,000 |
| | | Escambia County | 151,000 |
| | | Lowndes County | 3,000 |
| | | Monroe County | 5,000 |
| | | Wilcox County | 2,000 |
| Alabama | 603,000 | | |
| | | | |
| Florida | | Escambia County | 4,957,000 |
| | | Okaloosa County | 723,000 |
| | | Santa Rosa County | 2,494,000 |
| | | Walton County | 17,000 |
| Florida | 8,191,000 | | |

The amount of debris forecasted is possible total volume, not necessarily the volume that may need to be removed with Federal funds, but does not include volume that may be covered by private insurance. Debris volume may include storm surge generated debris.

Details about this model may be obtained at http://www.englink.usace.army.mil
or contact Louisville District staff at DLL-CELRL-GIS@usace.army.mil

Source: US Army Corps of Engineers, All Rights Reserved

**Hurricane NoName Debris Model**

**Generated By:**
Siemsen, LRL 1430 EDT 08/28/2008

**Sources:**
HURREVAC
LRL-DEBRIS

US Army Corps of Engineers

# Hurricane NoName Commodities Model

## Landfall Expected In About 23 Hours

**For Planning Purposes Only!**

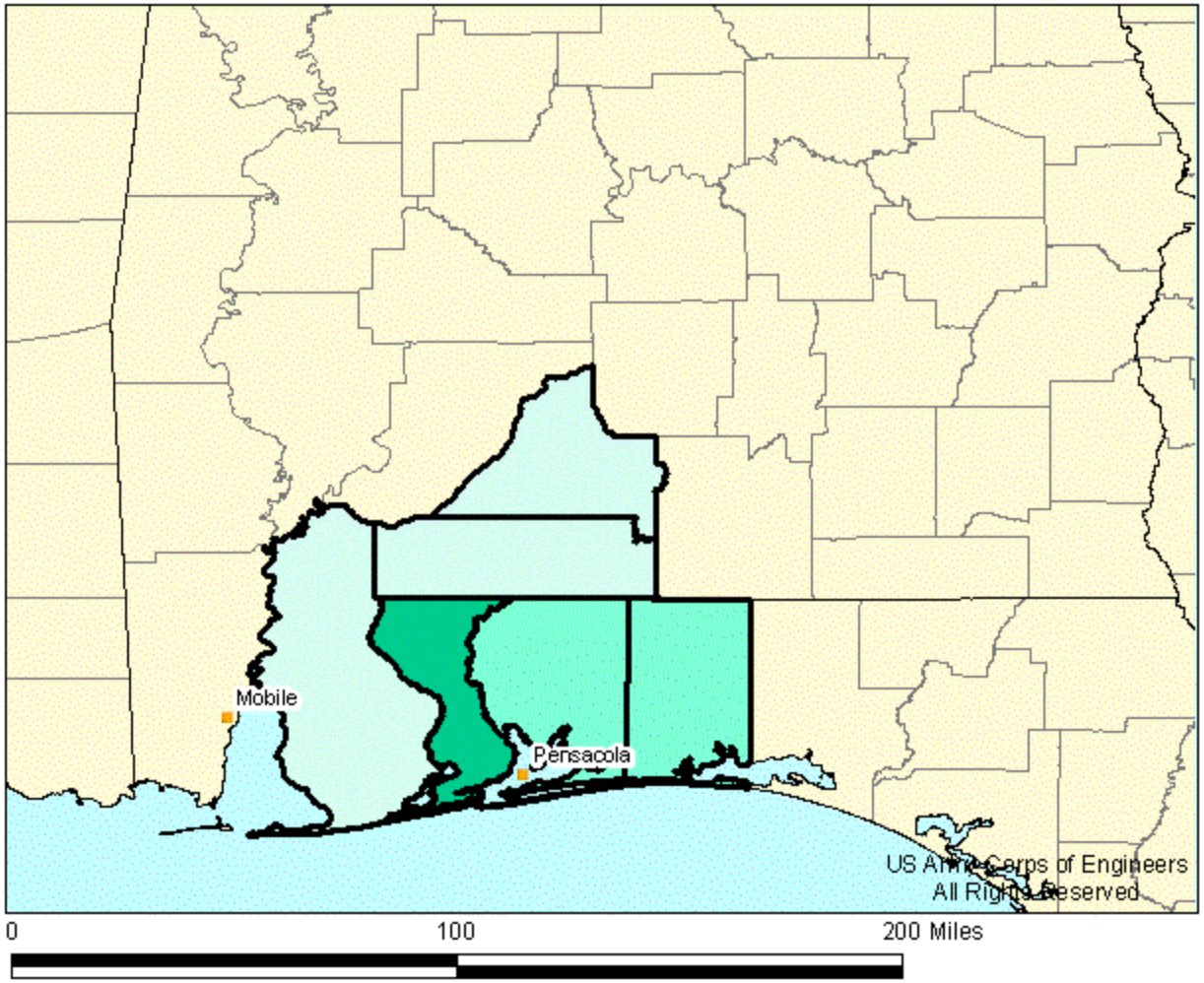


### *Post Landfall Water Model Results*

**Day One / Day Two / Day Three**
Florida – 8,16,32 Truckloads
Alabama – 2,4,5 Truckloads

*Model results per County on following page*

This model is based on a Category 2 storm making landfall near Pensacola, FL.

**Commodities**
- < 5 Trucks Each
- 5 - 10 Trucks Each
- 11 - 20 Trucks Each
- 21 - 40 Trucks Each
- > 40 Trucks Each

Information provided on this page displays a Category 2 storm making landfall near Pensacola, FL. These projections are based on information from the NHC ***(1400 EDT 08/28/2008)*** forecast. The amount of commodities forecasted is based on Mission Guide Book requirements and SME input. The graphic represents single day needs with full distribution system in place and operating.

Details about this model may be obtained at http://www.englink.usace.army.mil
or contact Louisville District staff at DLL-CELRL-GIS@usace.army.mil

| Hurricane NoName Commodities Model | |
|---|---|
| **Generated By:** Siemsen, LRL 1430 EDT 08/28/2008 | |
| **Sources:** HURREVAC LRL-DEBRIS | Page 4 of 13 |

US Army Corps of Engineers

# Hurricane NoName Commodities Model

## Landfall Expected In About 23 Hours

**For Planning Purposes Only!**

| State | Truckloads per State | County | Truckloads per County |
|---|---|---|---|
| Alabama | | Baldwin County | 3 |
| | | Conecuh County | 1 |
| | | Escambia County | 1 |
| Alabama | 5 | | |
| | | | |
| Florida | | Escambia County | 16 |
| | | Okaloosa County | 8 |
| | | Santa Rosa County | 8 |
| Florida | 32 | | |

The amount of commodities forecasted is based on Mission Guide Book requirements and SME input and the above table indicates suggested needs based on phased deployment of a commodities distribution system.

Details about this model may be obtained at http://www.englink.usace.army.mil
or contact Louisville District staff at DLL-CELRL-GIS@usace.army.mil

Source: US Army Corps of Engineers, All Rights Reserved

**Hurricane NoName Commodities Model**

**Generated By:**
Siemsen, LRL 1430 EDT 08/28/2008

**Sources:**
HURREVAC
LRL-DEBRIS

# Hurricane NoName Temporary Roofing Model

US Army Corps of Engineers

## Landfall Expected In About 23 Hours

**For Planning Purposes Only!**

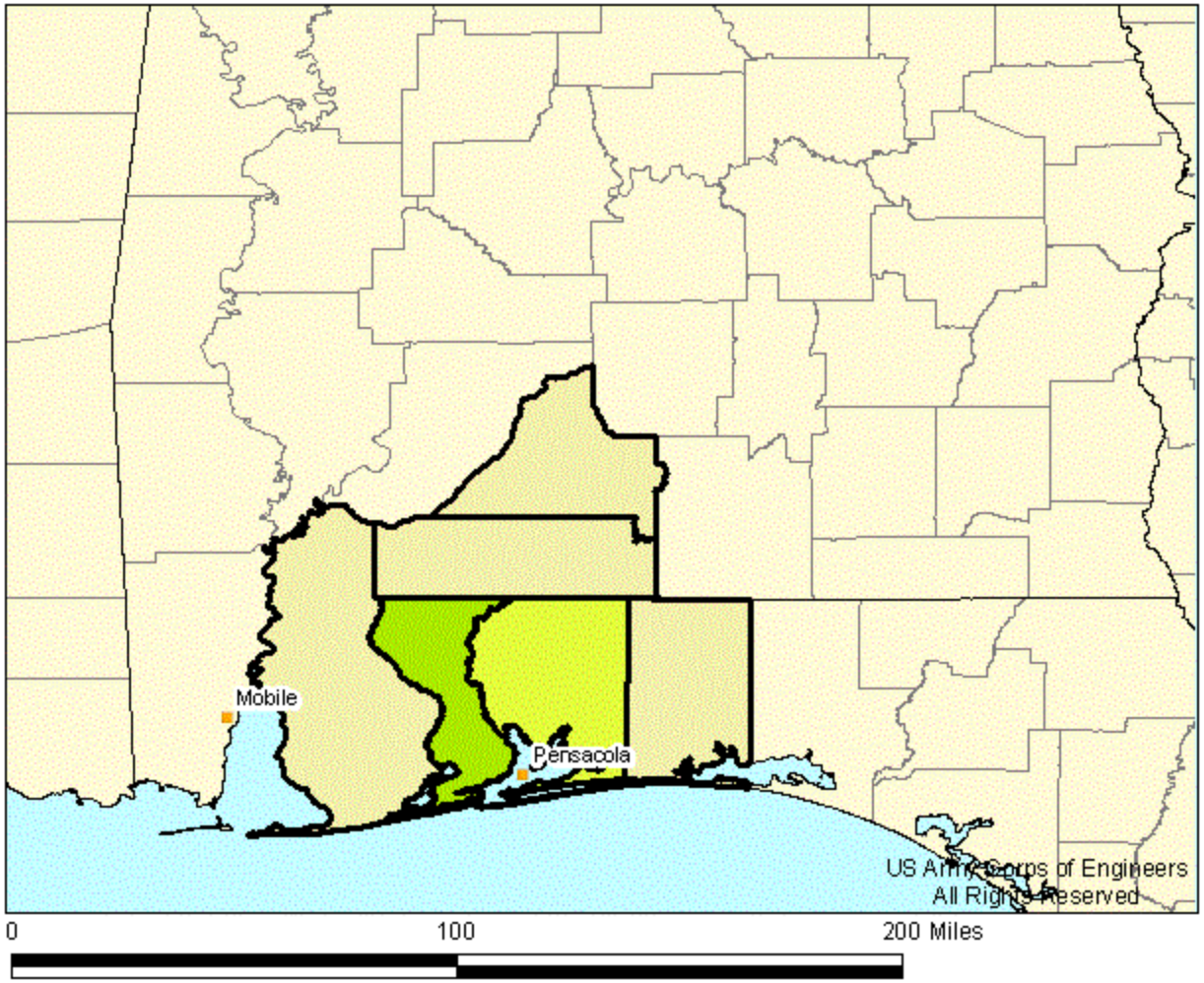


### *Post Landfall Temporary Roofing Model Results*

Florida - 9,800
Alabama - 900

*Model results per County on following page*

This model is based on a Category 2 storm making landfall near Pensacola, FL.

**Temporary Roofing**

- < 2,000 units
- 2,000 - 3,999 units
- 4,000 - 5,999 units
- 6,000 - 9,999 units
- > 10,000 units

Information provided on this page displays a Category 2 storm making landfall near Pensacola, FL. These projections are based on information from the NHC (1400 EDT 08/28/2008) forecast. Temporary roofing is based on 2% in CAT 1 and 5% in CAT 2.

Details about this model may be obtained at http://www.englinkusace.army.mil
or contact Louisville District staff at DLL-CELRL-GIS@usace.army.mil

| Hurricane NoName Roofing Model | |
|---|---|
| **Generated By:** Siemsen, LRL 1430 EDT 08/28/2008 | |
| **Sources:** HURREVAC LRL-DEBRIS | Page 6 of 13 |

US Army Corps of Engineers

# Hurricane NoName Temporary Roofing Model

For Planning Purposes Only!

## Landfall Expected In About 23 Hours

| State | House Units per State | County | House Units per County |
|---|---|---|---|
| Alabama | | Baldwin County | 600 |
| | | Conecuh County | < 100 |
| | | Escambia County | 300 |
| Alabama | 900 | | |
| | | | |
| Florida | | Escambia County | 5,700 |
| | | Okaloosa County | 1,300 |
| | | Santa Rosa County | 2,800 |
| Florida | 9,800 | | |

Temporary roofing is based on 2% in CAT 1 and 5% in CAT 2.

Details about this model may be obtained at http://www.englink.usace.army.mil
or contact Louisville District staff at DLL-CELRL-GIS@usace.army.mil

Source: US Army Corps of Engineers, All Rights Reserved

**Hurricane NoName Roofing Model**

**Generated By:**
Siemsen, LRL 1430 EDT 08/28/2008

**Sources:**
HURREVAC
LRL-DEBRIS

# Hurricane NoName Temporary Housing Model

US Army Corps of Engineers

## Landfall Expected In About 23 Hours

**For Planning Purposes Only!**

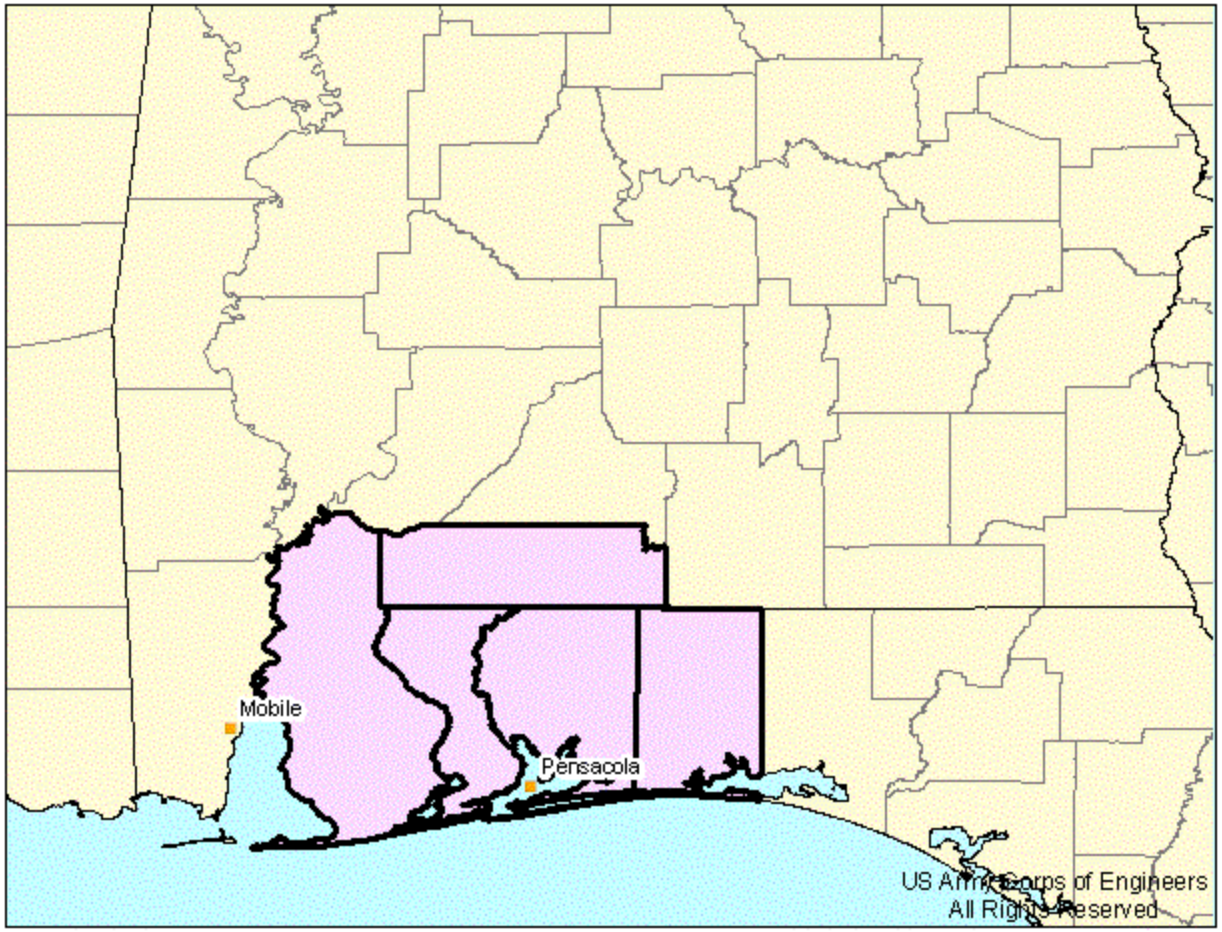


0 100 200 Miles

### *Post Landfall Temporary Housing Model Results*

Florida - 1,800

*Model results per County on following page*

This model is based on a Category 2 storm making landfall near Pensacola, FL.

**Temporary Housing**

- < 2,000 units
- 2,000 - 3,999 units
- 4,000 - 5,999 units
- 6,000 - 9,999 units
- > 10,000 units

Information provided on this page displays a Category 2 storm making landfall near Pensacola, FL. These projections are based on information from the NHC (1400 EDT 08/28/2008) forecast. Temporary housing is based on 1% in CAT 2.

Details about this model may be obtained at http://www.englink.usace.army.mil or contact Louisville District staff at DLL-CELRL-GIS@usace.army.mil

| Hurricane NoName Housing Model | |
|---|---|
| **Generated By:** Siemsen, LRL 1430 EDT 08/28/2008 | |
| **Sources:** HURREVAC LRL-DEBRIS | Page 8 of 13 |

US Army Corps of Engineers

# Hurricane NoName Temporary Housing Model

For Planning Purposes Only!

## Landfall Expected In About 23 Hours

| State | House Units per State | County | House Units per County |
|---|---|---|---|
| Alabama | | Baldwin County | < 100 |
| | | Escambia County | < 100 |
| Alabama | | | |
| | | | |
| Florida | | Escambia County | 1,200 |
| | | Okaloosa County | < 100 |
| | | Santa Rosa County | 600 |
| Florida | 1,800 | | |

Temporary housing is based on 1% in CAT 2.

Details about this model may be obtained at http://www.englink.usace.army.mil
or contact Louisville District staff at DLL-CELRL-GIS@usace.army.mil

Source: US Army Corps of Engineers, All Rights Reserved

**Hurricane NoName Housing Model**

**Generated By:**
Siemsen, LRL 1430 EDT 08/28/2008

**Sources:**
HURREVAC
LRL-DEBRIS

US Army Corps of Engineers

# Hurricane NoName Population Model

## Landfall Expected In About 23 Hours

**For Planning Purposes Only!**

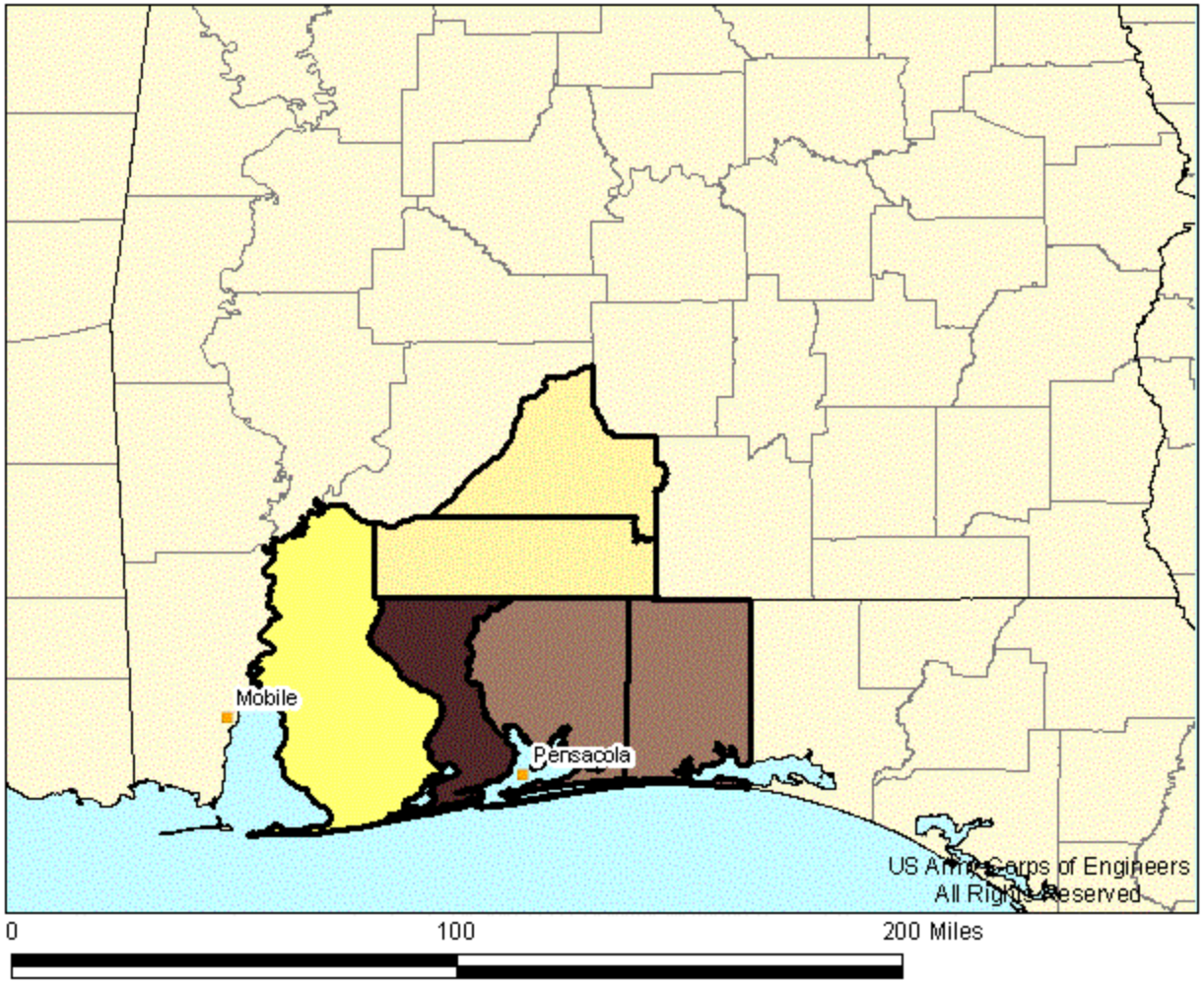


### *Post Landfall Results – Resident Population Within Hurricane Force Winds*

Florida - 591,000
Alabama - 70,000

*Model results per County on following page*

This model is based on a Category 2 storm making landfall near Pensacola, FL.

**Population**

- < 25,000 persons
- 25,000 - 99,999 persons
- 100,000 - 174,999 persons
- 175,000 - 249,999 persons
- > 250,000 persons

Information provided on this page displays a Category 2 storm making landfall near Pensacola, FL. These projections are based on information from the NHC (1400 EDT 08/28/2008) forecast. The numbers of persons included in this model output are those that would be included within estimated hurricane force winds (Census 2000 values adjusted to July 2007 values).

Details about this model may be obtained at http://www.englink.usace.army.mil
or contact Louisville District staff at DLL-CELRL-GIS@usace.army.mil

| Hurricane NoName Population Model | |
|---|---|
| **Generated By:** Siemsen, LRL 1430 EDT 08/28/2008 | |
| **Sources:** HURREVAC LRL-DEBRIS | Page 10 of 13 |

US Army Corps of Engineers

# Hurricane NoName Population Model

## Landfall Expected In About 23 Hours

**For Planning Purposes Only!**

| State | Population per State | County | Population per County |
|---|---|---|---|
| Alabama | | Baldwin County | 47,000 |
| | | Conecuh County | 5,000 |
| | | Escambia County | 18,000 |
| Alabama | 70,000 | | |
| | | | |
| Florida | | Escambia County | 303,000 |
| | | Okaloosa County | 141,000 |
| | | Santa Rosa County | 147,000 |
| Florida | 591,000 | | |

The number of persons estimated to be within the hurricane force winds comes from Census 2000 values adjusted to July 2007 values.

Details about this model may be obtained at http://www.englink.usace.army.mil
or contact Louisville District staff at DLL-CELRL-GIS@usace.army.mil

Source: US Army Corps of Engineers, All Rights Reserved

**Hurricane NoName Population Model**

**Generated By:**
Siemsen, LRL 1430 EDT 08/28/2008

**Sources:**
HURREVAC
LRL-DEBRIS

US Army Corps of Engineers

# Hurricane NoName Households Model

## Landfall Expected In About 23 Hours

**For Planning Purposes Only!**

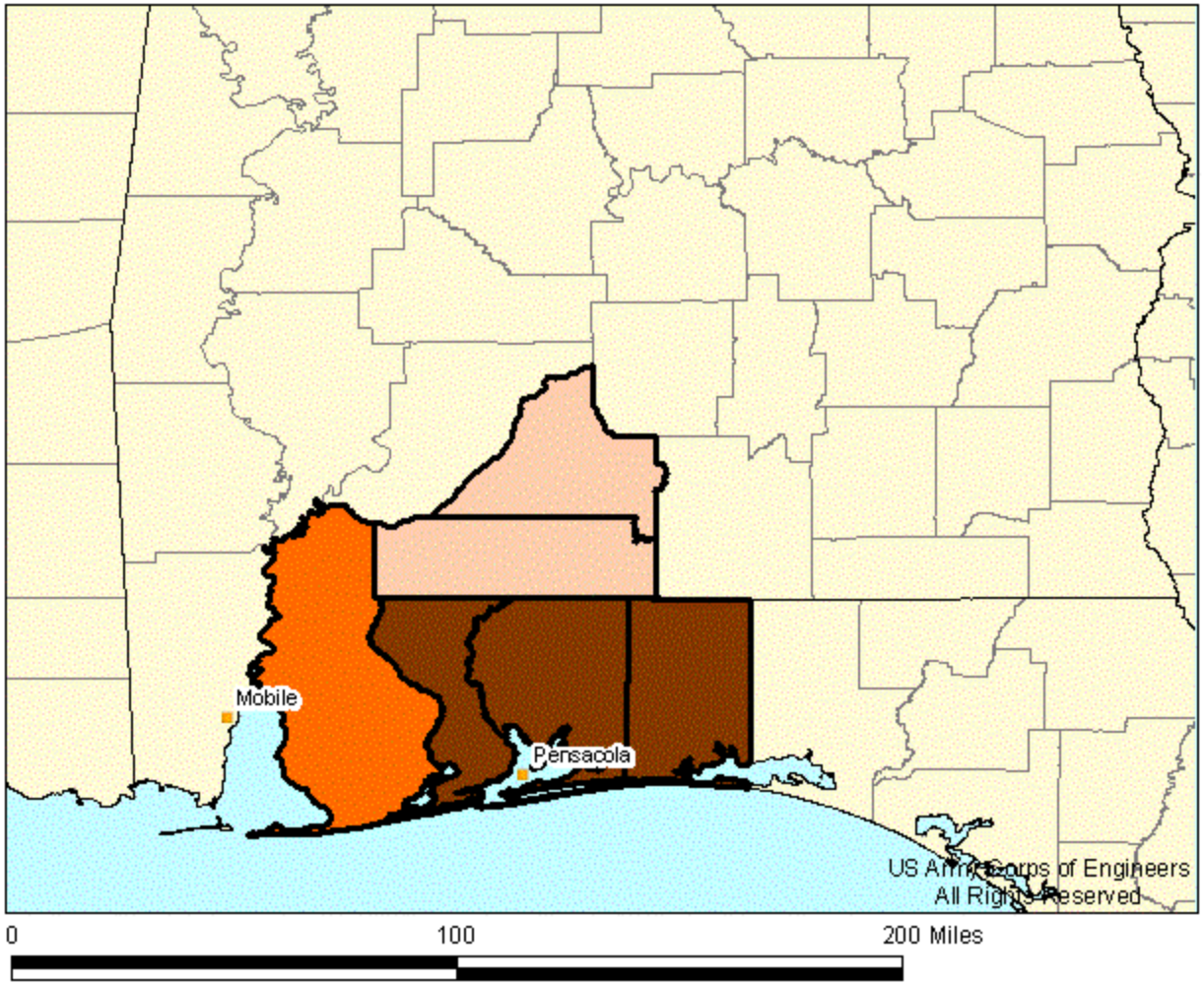


### *Post Landfall Results – Resident Households Within Hurricane Force Winds*

Florida - 226,000
Alabama - 30,000

*Model results per County on following page*

This model is based on a Category 2 storm making landfall near Pensacola, FL.

**Households**

- < 7,500 households
- 7,500 - 14,999 households
- 15,000 - 24,999 households
- 25,000 - 49,999 households
- > 50000 households

Information provided on this page displays a Category 2 storm making landfall near Pensacola, FL. These projections are based on information from the NHC (1400 EDT 08/28/2008) forecast. The numbers of households included in this model output are those that would be included within estimated hurricane force winds (Census 2000 values adjusted to July 2007 values).

Details about this model may be obtained at http://www.englink.usace.army.mil
or contact Louisville District staff at DLL-CELRL-GIS@usace.army.mil

| Hurricane NoName Households Model | |
|---|---|
| **Generated By:** Siemsen, LRL 1430 EDT 08/28/2008 | |
| **Sources:** HURREVAC LRL-DEBRIS | Page 12 of 13 |

US Army Corps of Engineers

# Hurricane NoName Households Model

## Landfall Expected In About 23 Hours

**For Planning Purposes Only!**

| State | Households per State | County | Households per County |
|---|---|---|---|
| Alabama | | Baldwin County | 20,000 |
| | | Conecuh County | 3,000 |
| | | Escambia County | 7,000 |
| Alabama | 30,000 | | |
| | | | |
| Florida | | Escambia County | 115,000 |
| | | Okaloosa County | 56,000 |
| | | Santa Rosa County | 55,000 |
| Florida | 226,000 | | |

The number of households estimated to be within the hurricane force winds comes from Census 2000 values adjusted to July 2007 values.

Details about this model may be obtained at http://www.englink.usace.army.mil
or contact Louisville District staff at DLL-CELRL-GIS@usace.army.mil

Source: US Army Corps of Engineers, All Rights Reserved

**Hurricane NoName Households Model**

**Generated By:**
Siemsen, LRL 1430 EDT 08/28/2008

**Sources:**
HURREVAC
LRL-DEBRIS